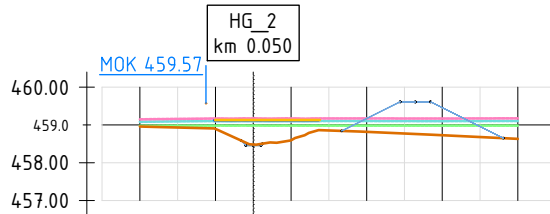
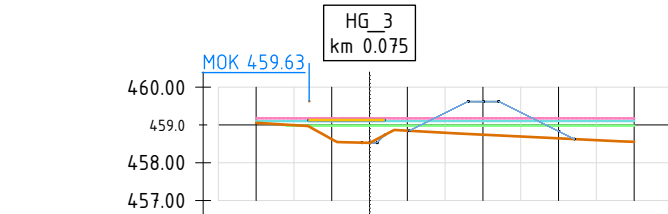


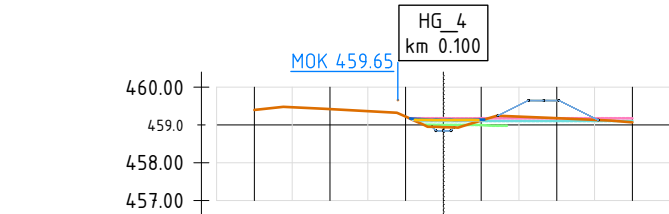
Abstand Planung	0.00
Höhe Planung	
WSP30 Planung	
WSP100 Planung	
WSP300 Planung	
Abstand Bestand	5.00 4.39 2.16 0.00 -1.65 -3.70 -5.00
Höhe Urgelände	458.73 458.76 458.81 458.85 458.86 459.03 459.04
WSP30 Bestand	458.84 458.78 458.90 458.90 458.91 459.11 459.08
WSP100 Bestand	458.84 458.84 458.84 458.84 458.84 459.04 459.04
WSP300 Bestand	458.84 458.84 458.84 458.84 458.84 459.04 459.04



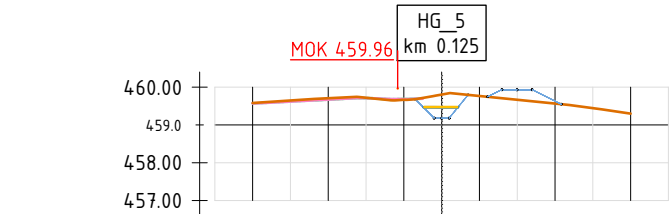
Abstand Planung	0.00
Höhe Planung	
WSP30 Planung	
WSP100 Planung	
WSP300 Planung	
Abstand Bestand	3.00 2.82 1.03 4.59.13 4.59.12 4.59.10 4.59.10
Höhe Urgelände	458.91 458.95 458.91 458.91 458.91 459.11 459.08
WSP30 Bestand	458.91 458.91 458.91 458.91 458.91 459.11 459.08
WSP100 Bestand	458.91 458.91 458.91 458.91 458.91 459.11 459.08
WSP300 Bestand	458.91 458.91 458.91 458.91 458.91 459.11 459.08



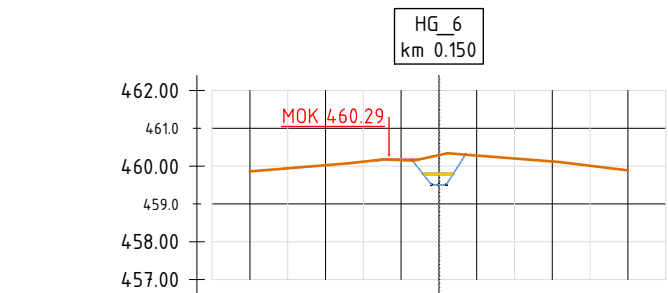
Abstand Planung	0.00
Höhe Planung	
WSP30 Planung	
WSP100 Planung	
WSP300 Planung	
Abstand Bestand	3.00 1.04 0.00 4.59.13 4.59.13 4.59.13 4.59.13
Höhe Urgelände	459.06 458.64 458.53 458.77 458.71 458.71 458.71
WSP30 Bestand	459.06 458.64 458.53 458.77 458.71 458.71 458.71
WSP100 Bestand	459.06 458.64 458.53 458.77 458.71 458.71 458.71
WSP300 Bestand	459.06 458.64 458.53 458.77 458.71 458.71 458.71



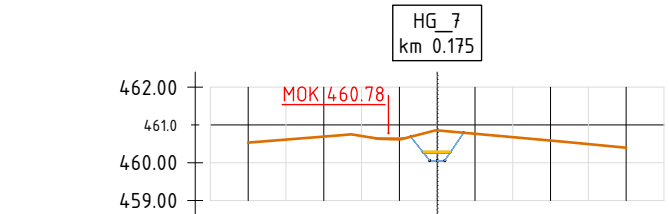
Abstand Planung	0.00
Höhe Planung	
WSP30 Planung	
WSP100 Planung	
WSP300 Planung	
Abstand Bestand	5.00 4.23 3.13 1.23 0.00 -1.03 -2.82 -4.43 -5.00
Höhe Urgelände	459.40 459.48 459.43 459.32 459.01 459.01 459.01 459.01 459.01
WSP30 Bestand	459.40 459.48 459.43 459.32 459.01 459.01 459.01 459.01 459.01
WSP100 Bestand	459.40 459.48 459.43 459.32 459.01 459.01 459.01 459.01 459.01
WSP300 Bestand	459.40 459.48 459.43 459.32 459.01 459.01 459.01 459.01 459.01



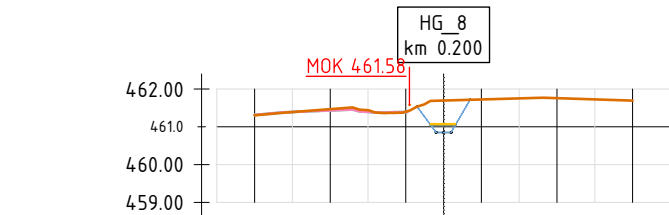
Abstand Planung	0.00
Höhe Planung	
WSP30 Planung	
WSP100 Planung	
WSP300 Planung	
Abstand Bestand	5.00 3.37 2.19 1.01 0.00 -1.58 -3.38 -5.00
Höhe Urgelände	459.58 459.69 459.74 459.66 459.00 459.00 459.00 459.00 459.00
WSP30 Bestand	459.58 459.69 459.74 459.66 459.00 459.00 459.00 459.00 459.00
WSP100 Bestand	459.58 459.69 459.74 459.66 459.00 459.00 459.00 459.00 459.00
WSP300 Bestand	459.58 459.69 459.74 459.66 459.00 459.00 459.00 459.00 459.00



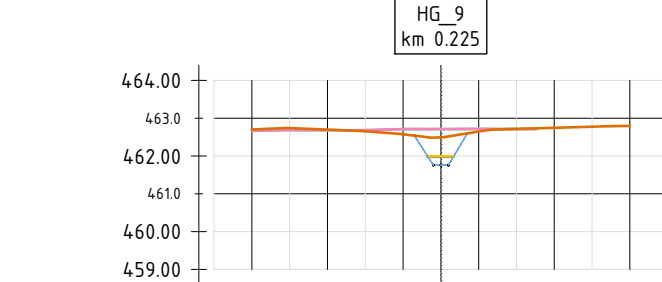
Abstand Planung	0.00
Höhe Planung	
WSP30 Planung	
WSP100 Planung	
WSP300 Planung	
Abstand Bestand	5.00 2.11 1.05 0.00 -3.21 -5.00
Höhe Urgelände	459.86 460.11 460.16 460.29 460.11 460.11 460.11 460.11 460.11
WSP30 Bestand	459.86 460.11 460.16 460.29 460.11 460.11 460.11 460.11 460.11
WSP100 Bestand	459.86 460.11 460.16 460.29 460.11 460.11 460.11 460.11 460.11
WSP300 Bestand	459.86 460.11 460.16 460.29 460.11 460.11 460.11 460.11 460.11



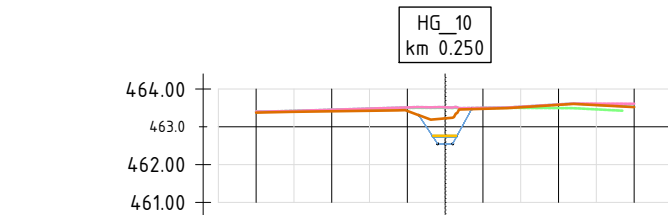
Abstand Planung	0.00
Höhe Planung	
WSP30 Planung	
WSP100 Planung	
WSP300 Planung	
Abstand Bestand	5.00 2.27 1.25 0.00 -2.97 -5.00
Höhe Urgelände	460.53 460.75 460.82 460.86 460.59 460.59 460.59 460.59 460.59
WSP30 Bestand	460.53 460.75 460.82 460.86 460.59 460.59 460.59 460.59 460.59
WSP100 Bestand	460.53 460.75 460.82 460.86 460.59 460.59 460.59 460.59 460.59
WSP300 Bestand	460.53 460.75 460.82 460.86 460.59 460.59 460.59 460.59 460.59



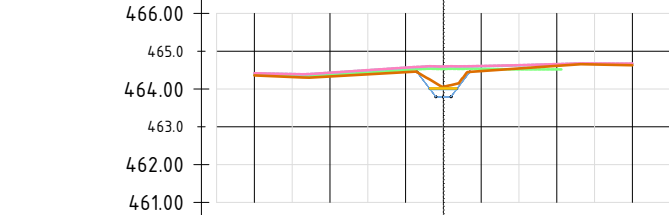
Abstand Planung	0.00
Höhe Planung	
WSP30 Planung	
WSP100 Planung	
WSP300 Planung	
Abstand Bestand	5.00 4.25 2.22 1.09 0.00 -2.61 -5.00
Höhe Urgelände	461.30 461.37 461.45 461.37 461.39 461.77 461.69
WSP30 Bestand	461.30 461.37 461.45 461.37 461.39 461.77 461.69
WSP100 Bestand	461.30 461.37 461.45 461.37 461.39 461.77 461.69
WSP300 Bestand	461.30 461.37 461.45 461.37 461.39 461.77 461.69



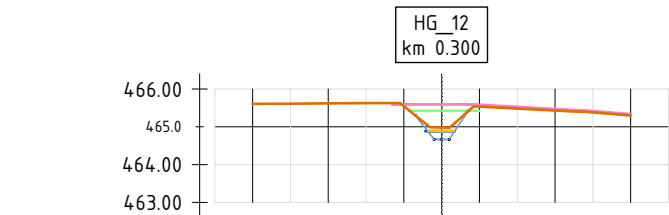
Abstand Planung	0.00
Höhe Planung	
WSP30 Planung	
WSP100 Planung	
WSP300 Planung	
Abstand Bestand	5.00 4.07 2.11 1.07 0.00 -1.19 -5.00
Höhe Urgelände	462.70 462.74 462.66 462.58 462.49 462.68 462.80
WSP30 Bestand	462.70 462.74 462.66 462.58 462.49 462.68 462.80
WSP100 Bestand	462.70 462.74 462.66 462.58 462.49 462.68 462.80
WSP300 Bestand	462.70 462.74 462.66 462.58 462.49 462.68 462.80



Abstand Planung	0.00
Höhe Planung	
WSP30 Planung	
WSP100 Planung	
WSP300 Planung	
Abstand Bestand	5.00 4.04 1.04 0.00 -1.64 -3.40 -5.00
Höhe Urgelände	463.43 463.37 463.40 463.22 463.06 463.49 463.52
WSP30 Bestand	463.43 463.37 463.40 463.22 463.06 463.49 463.52
WSP100 Bestand	463.43 463.37 463.40 463.22 463.06 463.49 463.52
WSP300 Bestand	463.43 463.37 463.40 463.22 463.06 463.49 463.52



Abstand Planung	0.00
Höhe Planung	
WSP30 Planung	
WSP100 Planung	
WSP300 Planung	
Abstand Bestand	5.00 3.55 1.10 0.00 -1.91 -3.64 -5.00
Höhe Urgelände	465.61 465.61 465.62 465.63 465.63 465.64 465.66
WSP30 Bestand	465.61 465.61 465.62 465.63 465.63 465.64 465.66
WSP100 Bestand	465.61 465.61 465.62 465.63 465.63 465.64 465.66
WSP300 Bestand	465.61 465.61 465.62 465.63 465.63 465.64 465.66



Abstand Planung	0.00
Höhe Planung	
WSP30 Planung	
WSP100 Planung	
WSP300 Planung	
Abstand Bestand	5.00 4.10 2.74 1.10 0.00 -3.47 -5.00
Höhe Urgelände	465.61 465.61 465.62 465.63 465.63 465.64 465.66
WSP30 Bestand	465.61 465.61 465.62 465.63 465.63 465.64 465.66
WSP100 Bestand	465.61 465.61 465.62 465.63 465.63 465.64 465.66
WSP300 Bestand	465.61 465.61 465.62 465.63 465.63 465.64 465.66

AMT DER KÄRNTNER
LANDESREGIERUNG
ABT. 12 - WASSERWIRTSCHAFT
UABT. KLAGENFURT

HOCHWASSERSCHUTZ
PÖRTSCHACHER BACH und
HÖLLGRABEN

GENERELLES PROJEKT

STADTGEMEINDE ST. VEIT/GLAN
MARKTGEMEINDE MARIA SAAL

FLKM 0,000 bis FLKM 2,670

Bundesministerium
Landwirtschaft, Regionen
und Tourismus

LAND KÄRNTEN
Wasserbau

PLANINHALT:

Querprofile

Höllgraben

Datum: Februar 2020

Massstab: 1:200



Communal Water Systems GmbH
Firmensitz: Italiener Straße 2a, 9500 Villach
Zweigstelle: Alleestraße 20, 3400 Klosterneuburg

Tel.: +43(0)4242/29664, Fax: +43(0)4242/29664-4, E-Mail: office@cws.or.at, Web: www.cws.or.at
GZ: 057/13

9.7

ABCDEF
□□□□□□□□